

NATIONAL GIS CONFERENCE

Maritime Academy of Asia and the Pacific, Mariveles, Bataan
March 29—30, 2012

Arrival of Guests - Side boys honor



VADM Santos, MAAP President, welcoming Dr. Victor Mariano of DOST, the guest of honor and speaker



Dr. Carmencita Aquino, Assistant Director of CHED-ARMM



Dr. Ruben Umaly, VP of University of Cordilleras and President of Association of Universities in the Asia Pacific (AUAP)



Dr. Ester Ogena, President of Philippine Normal University and Vice President of National Research Center of the Philippines



Ms. Rosali Ona, Bataan DOST Provincial Director



Dr. Gismo Agulan of Asian Educational Research Association

L-R (front): Dr. Angelica Baylon (PAEPI President), Dr. Ester Ogena, Dr. Victor Mariano, VADM Eduardo Ma R Santos, AFP (Ret) (MAAP President), C/E Jesus Mendoza (MAAP Director for Continuing Education Center). L-R (back): C/E Alfredo Firme (MAAP Dean of Academics), Ms. Rosali Ona, Dr. Carmencita Aquino, Dr. Ruben Umaly, and Capt. Rodolfo Raz (MAAP Director for Competency Assessment)

Opening Ceremonies - March 29, 2012



Dr. Baylon delivers the Opening Remarks and Introduce the conference participants

Partner Associations...



Dr. Ruben Umaly, Secretary General of Association of Universities in the Asia Pacific (AUAP), introduces his association amongst the participants and expresses his interest for tie-up with other HEIs



Dr. Ester Ogena, President of NRCP, speaks about NRCP and DOST, and her endorsement of GIS amongst HEIs and of Dr. Tongco for the Balikbayan Scientist Program



Dr. Carmencita Aquino of CHED representative from ARMM expresses her support for GIS utilization amongst HEIs



Dr. Gismo Agulan presents his institution Behavioral Coaching and Training Academy and the association he leading—the Asian Educational Research Association (AERA)



Dr. Reynaldo Castro, President of PhilARM talks about the Philippine Association of Research Managers and their thrusts as an organization

Awarding of Certificate of Recognition for Speakers



Ms. Rosali Ona, Bataan Provincial DOST Director, introducing the GOH and Speaker, Dr. Victor Mariano



Dr. Baylon presenting certificate of appreciation for Ms. Ona for her support and participation in the National GIS Conference



Dr. Mariano, DOST Region III Director, delivering his keynote address with special participation of MAAP midshipmen

His message deals with HOPE where H stands for
O
P
E



Dr. Mariano interacting with the audience during his keynote address



Dr. Carmelo Vidal of the University of Luzon, the master of ceremonies, reading the citation for the plaque of recognition for the guest of honor and speaker



Dr. Mariano receives plaque of recognition for his invaluable services as GOH and speaker. With him as the presidents of partner associations.



GIS National Conference participants and guests during the Opening Ceremonies


Welcome!
FELLOWSHIP Night
& CEREMONIAL SIGNING OF RESOLUTION
SUPPORTING THE GIS-BASED PROJECT
MARCH 29, 2012
Sponsored by GOV. TET, CONG. ABET & MAYOR JOET GARCIA



Koko Bangkal Magbikin, Aeta children, with Dr. Delfin Magpantay, BPSU President, after singing glorious melodies to the delight of the conference participants and guests.



Registration of participants



**Mr. James Pagaduan,
Master of Ceremony**

FELLOWSHIP NIGHT
& Ceremonial Signing Resolution
Supporting the GIS Based Project.
March 29, 2012

Copyright © 2012 www.bataan.gov.ph




**FELLOWSHIP NIGHT
& Ceremonial Signing Resolution
Supporting the GIS Based Project.
March 29, 2012**

Copyright © 2012 www.bataan.gov.ph



**FELLOWSHIP NIGHT
& Ceremonial Signing Resolution
Supporting the GIS Based Project.
March 29, 2012**

Copyright © 2012 www.bataan.gov.ph



**Mr. Cesar Cuayson
delivering the Welcome
Address**

FELLOWSHIP NIGHT
& Ceremonial Signing Resolution
Supporting the GIS Based Project.
March 29, 2012

Copyright © 2012 www.bataan.gov.ph



**FELLOWSHIP NIGHT
& Ceremonial Signing Resolution
Supporting the GIS Based Project.
March 29, 2012**

Copyright © 2012 www.bataan.gov.ph

Words from GIS Training Institutional Beneficiaries



Capt. Sean Anthony Villa, PN,
Head of N8, Education and Training
[PHILIPPINE NAVY]



Engr. Enrico T. Yuzon,
Bataan Provincial Engineer
[BATAAN LGU]



Dr. Delfin Magpantay, BPSU President
[BATAAN PENINSULA
STATE UNIVERSITY]



Dr. Angelica M. Baylon, DRES Director,
representing MAAP President
[MARITIME ACADEMY OF ASIA AND THE PACIFIC]

*Announcement
of Recipients of Certificates
of Completion of Training
for Philippine Navy, LGUs,
BPSU and MAAP*



MESSAGES FROM GOVERNMENT AGENCIES



**Hon. Jose Enrique S. Garcia III,
Balanga City Mayor**



**Dr. Virginia Akiate,
CHEDROIII Director**



**Dr. Ester Ogena,
Vice President, NRCP**



**Dr. Victor Mariano,
DOST Region III Director**

CEREMONIAL SIGNING OF RESOLUTION SUPPORTING THE GIS-BASED PROJECT FOR MAAAP, BPSU, AND PROVINCE OF BATAAN WITH THE SUPPORT OF DOST, CHED, NRCPP AND PARTNER ASSOCIATIONS



FELLOWSHIP NIGHT
& Ceremonial Signing Resolution
Supporting the GIS Based Project.
March 29, 2012

**RESPONSE FROM THE GIS RESOURCE
SPEAKER AND TRAINER,
DR. ALEJANDRO F. TONGCO**



**AWARDING OF PLAQUE
OF APPRECIATION TO
DR. ALEJANDRO F. TONGCO
by training institutional beneficiaries**






Dr. Alejandro F. Tongco, GIS Specialist, Oklahoma State University, USA introducing GIS applications in various fields including Educational management

Engr. Gabriel Tolentino, Bataan Provincial MIS Head, lectures on the use of Google Earth in connection with GIS application




Engr. Nathaniel Vincent Lubrica, GIS Coordinator of University of the Cordilleras, shares their best practices on the use of GIS





Engr. Gabriel Tolentino, Bataan Provincial MIS Head, lectures on the use of Google Earth in connection with GIS application




Dr. Alejandro F. Tongco further discuss on the application of GIS in education including school management





Dr. Angelica M. Baylon presenting the GIS-Project Proposal for BPSU for enhancing campus management and academic capability building





Souvenir shot of participants with the GIS Expert, Dr. Alejandro F. Tongco